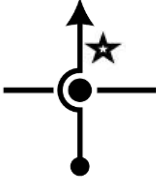


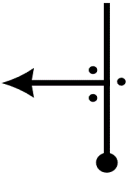
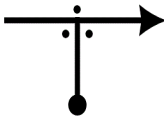






ΜΕΤΡΗΣΗ ΟΔΟΜΕΤΡΟΥ TRIP ODOMETER CALIBRATION
Απο τον κυκλοφοριακο κόμβο Τσερίου προς το Τσέρι
From Tseri Round about to Tseri Village

DISTANCE		DIRECTION	INFORMATION	DISTANCE	
TOTAL	PARTIAL			LEFT	
Km (Miles)	Km (Miles)			Km (Miles)	
0.000 0.000	0.000 0.000			8.390 5.215	1
2.928 1.820	2.928 1.820			5.462 3.395	2
3.296 2.049	0.368 0.229			5.094 3.166	3
3.858 2.398	0.562 0.349		To Halepianes	4.532 2.817	4
4.624 2.874	0.766 0.476		Calibration Start 	3.766 2.341	5
8.390 5.215	3.766 2.341		Calibration Finish =3.000 meters 	0.000 0.000	6